

**BISHOP'S STORTFORD TOWN COUNCIL – COPY OF REQUEST TO EAST HERTFORDSHIRE DISTRICT COUNCIL
FOR A COMMUNITY GOVERNANCE REVIEW**

Sent: 20 December 2016 09:29
To: kevin.williams@eastherts.gov.uk
Subject: Formal request - Community Governance Review
Attachments: Bishop's Stortford Ward Boundary Maps.doc

Dear Kevin

Further to our previous conversations and emails I am now able to confirm that, having regard to

- a. existing and planned future developments which are contiguous with the built up area of Bishop's Stortford parish yet breach current parish boundaries and
- b. the fact that, as a result of development since the parish boundary was last reviewed, the current parish boundary to the south/west of the Town no longer meets the criteria for parish boundaries set out in the document "Guidance on community governance reviews" published by the Department for Communities and Local Government
- c. that anomalies exist in ward boundaries within the parish due to various historical reasons

Bishop's Stortford Town Council formally requests a community governance review and in particular:

1. That the boundary of the parish of Bishop's Stortford be amended so that the whole of the District South Ward is included within the parish of Bishop's Stortford
 2. That changes to ward boundaries within the parish of Bishop's Stortford be made as set out below
 3. That the District Council requests the Boundary Commission to make changes in District Wards and County Divisions corresponding to the changes in the parish ward boundaries
1. Changes to roads which have residents in more than one ward and where it is requested that the boundary be re-drawn so that all properties are in the ward which currently has the largest number of electors:

Street/Road	Current Properties	Proposed Properties
Collins Cross	All Saints: 13 Meads: 37	Meads: 50
High Street	Central: 3 Meads: 1	Central: 4

Parsonage Lane	All Saints: 70 Meads: 2	All Saints: 72
Wentworth Drive	Central: 6 Silverleys: 72	Silverleys: 78
Westfield Road	Meads: 19 Silverleys: 4	Meads: 23
Dane O'coys Road, Whitehall Road	Meads: 3 Silverleys: 20	Silverleys: 23
Great Hadham Road (Honeysuckle House)	Silverleys: 2 South: 1	Silverleys: 3
Lea Grove	All Saints: 8 Meads: 5	All Saints: 13
South Road	Central: 40 South: 5	Central: 45
South Street	Central: 26 Meads: 11	Central: 37
Potter Street	Central: 1 Meads: 3	Meads: 4

2. Changes to roads which have residents in more than one ward and where it is requested that the boundary be re-drawn so that the road(s) are in the ward from which access is gained or for some other reason as noted

Street	Current	Proposed	Note
Bells Hill, Regency Close, Windhill	Meads: 35 Silverleys: 73	Silverleys: 108	Bells Hill & Windhill are split; Regency Close is accessed from Bells Hill so logically should move with Bells Hill
Styleman's Farm (Hallingbury Road)	South: 2	All Saints: 2	Properties are separated from South ward by the River Stort. Access is from All Saints
Mulberry Court	South: 16	Central: 16	Access is from Central Ward only

Street	Current	Proposed	Note
The Thatchers, Stockmen Field, Drovers Way, Wainwright Street, Brewers Close, Thresher Close, The Carpenters, Tailors	Central: 224 South: 119	South: 343	Several roads in this natural group are split. Access is from South Ward
Tanners Wharf	All Saints: 76 Central: 19 South: 10	Central: 105	Access is from Central Ward
Priory Court	Silverleys: 35	Central: 35	This is a 'backland' development the Monastery estate from Access is from Central Ward
Thorley Hill	Central: 28 South: 54	Central: 26 South: 56	Change boundary so that split is at a natural point (a road)

The approximate effect of these changes on the numbers of electors (based on the 2015 electoral register) is set out below

Ward	Elector Gain	Elector Loss	Overall Change	Current Electors	Electors After Change	% Difference	Electors Per Town Councillor - current	Electors Per Town Councillor after changes	Electors Per District Councillor - current	Electors Per District Councillor after changes
All Saints	27	131	-104	5794	5690	-1.79%	1449	1423	1931	1897
Central	233	464	-231	6948	6717	-3.32%	1737	1679	2316	2239
Meads	35	116	-81	4359	4278	-1.86%	1453	1426	2180	2139
Silverleys	133	54	79	4061	4140	1.95%	1354	1380	2031	2070
South	411	74	337	5964	6301	5.65%	1491	1575	1988	2100
(Max-Min)/average (ie							25.6%	20.0%	18.4%	16.4%

variation)										
------------	--	--	--	--	--	--	--	--	--	--

Maps showing the proposed realignments of the ward boundaries set out in the tables above are attached. No map is attached in respect of the change in the Parish boundary as this is already an established electoral line.

Yours sincerely

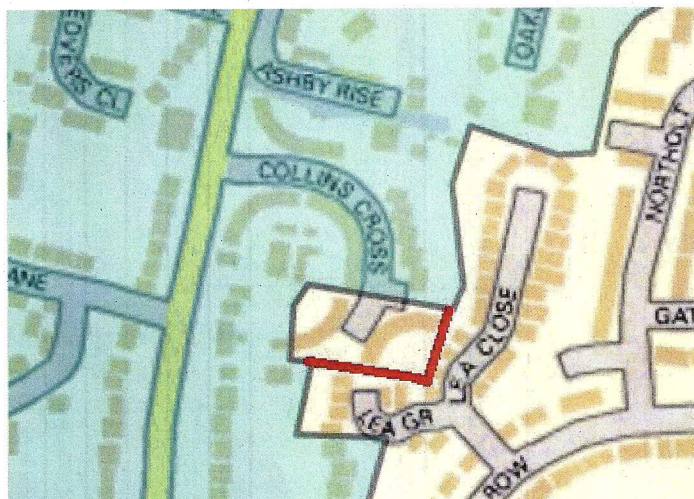
James Parker
Chief Executive Officer

Bishop's Stortford Town Council
The Old Monastery
Windhill
Bishop's Stortford
CM23 2ND

Bishop's Stortford Ward Boundary Changes Maps

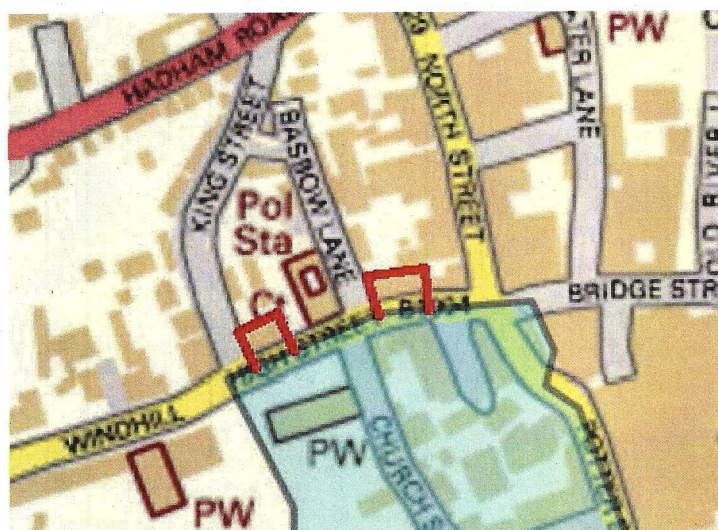
In all cases change ward boundary to red outline

Collins Cross (Transfer to Meads, blue)



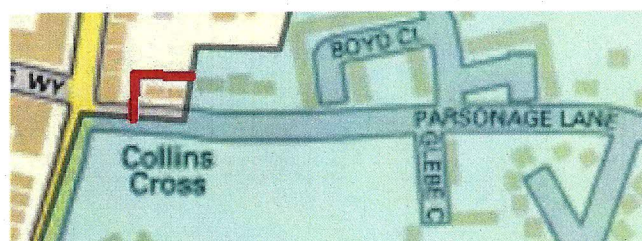
Transfer to Meads (blue)

High Street



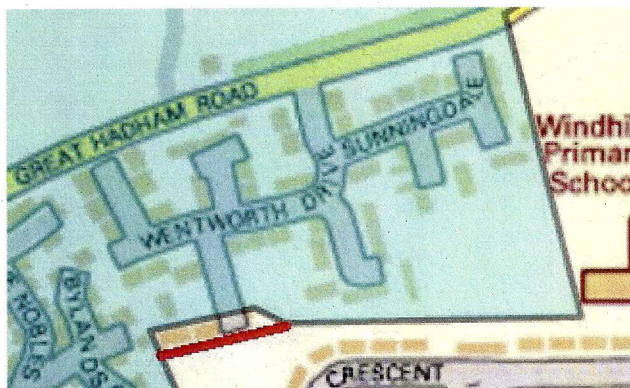
Transfer to Central (blue)

Parsonage Lane



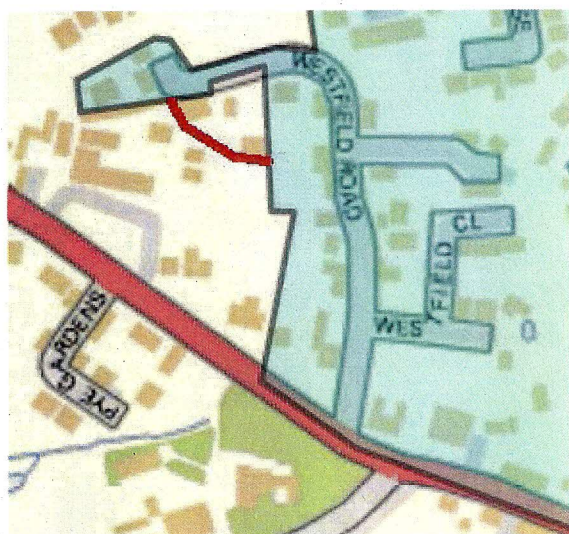
Transfer to All Saints (blue)

Wentworth Drive



Transfer to Silverleys (blue)

Westfield Road



Transfer to Meads (blue)

1997, 1998, 1999, 2000, 2001, 2002, 2003, 2004, 2005, 2006, 2007, 2008, 2009, 2010, 2011, 2012, 2013, 2014, 2015, 2016, 2017, 2018, 2019, 2020, 2021, 2022, 2023, 2024, 2025, 2026, 2027, 2028, 2029, 2030, 2031, 2032, 2033, 2034, 2035, 2036, 2037, 2038, 2039, 2040, 2041, 2042, 2043, 2044, 2045, 2046, 2047, 2048, 2049, 2050, 2051, 2052, 2053, 2054, 2055, 2056, 2057, 2058, 2059, 2060, 2061, 2062, 2063, 2064, 2065, 2066, 2067, 2068, 2069, 2070, 2071, 2072, 2073, 2074, 2075, 2076, 2077, 2078, 2079, 2080, 2081, 2082, 2083, 2084, 2085, 2086, 2087, 2088, 2089, 2090, 2091, 2092, 2093, 2094, 2095, 2096, 2097, 2098, 2099, 2100, 2101, 2102, 2103, 2104, 2105, 2106, 2107, 2108, 2109, 2110, 2111, 2112, 2113, 2114, 2115, 2116, 2117, 2118, 2119, 2120, 2121, 2122, 2123, 2124, 2125, 2126, 2127, 2128, 2129, 2130, 2131, 2132, 2133, 2134, 2135, 2136, 2137, 2138, 2139, 2140, 2141, 2142, 2143, 2144, 2145, 2146, 2147, 2148, 2149, 2150, 2151, 2152, 2153, 2154, 2155, 2156, 2157, 2158, 2159, 2160, 2161, 2162, 2163, 2164, 2165, 2166, 2167, 2168, 2169, 2170, 2171, 2172, 2173, 2174, 2175, 2176, 2177, 2178, 2179, 2180, 2181, 2182, 2183, 2184, 2185, 2186, 2187, 2188, 2189, 2190, 2191, 2192, 2193, 2194, 2195, 2196, 2197, 2198, 2199, 2200, 2201, 2202, 2203, 2204, 2205, 2206, 2207, 2208, 2209, 2210, 2211, 2212, 2213, 2214, 2215, 2216, 2217, 2218, 2219, 2220, 2221, 2222, 2223, 2224, 2225, 2226, 2227, 2228, 2229, 2230, 2231, 2232, 2233, 2234, 2235, 2236, 2237, 2238, 2239, 2240, 2241, 2242, 2243, 2244, 2245, 2246, 2247, 2248, 2249, 2250, 2251, 2252, 2253, 2254, 2255, 2256, 2257, 2258, 2259, 2260, 2261, 2262, 2263, 2264, 2265, 2266, 2267, 2268, 2269, 2270, 2271, 2272, 2273, 2274, 2275, 2276, 2277, 2278, 2279, 2280, 2281, 2282, 2283, 2284, 2285, 2286, 2287, 2288, 2289, 2290, 2291, 2292, 2293, 2294, 2295, 2296, 2297, 2298, 2299, 2300, 2301, 2302, 2303, 2304, 2305, 2306, 2307, 2308, 2309, 2310, 2311, 2312, 2313, 2314, 2315, 2316, 2317, 2318, 2319, 2320, 2321, 2322, 2323, 2324, 2325, 2326, 2327, 2328, 2329, 2330, 2331, 2332, 2333, 2334, 2335, 2336, 2337, 2338, 2339, 2340, 2341, 2342, 2343, 2344, 2345, 2346, 2347, 2348, 2349, 2350, 2351, 2352, 2353, 2354, 2355, 2356, 2357, 2358, 2359, 2360, 2361, 2362, 2363, 2364, 2365, 2366, 2367, 2368, 2369, 2370, 2371, 2372, 2373, 2374, 2375, 2376, 2377, 2378, 2379, 2380, 2381, 2382, 2383, 2384, 2385, 2386, 2387, 2388, 2389, 2390, 2391, 2392, 2393, 2394, 2395, 2396, 2397, 2398, 2399, 2400, 2401, 2402, 2403, 2404, 2405, 2406, 2407, 2408, 2409, 2410, 2411, 2412, 2413, 2414, 2415, 2416, 2417, 2418, 2419, 2420, 2421, 2422, 2423, 2424, 2425, 2426, 2427, 2428, 2429, 2430, 2431, 2432, 2433, 2434, 2435, 2436, 2437, 2438, 2439, 2440, 2441, 2442, 2443, 2444, 2445, 2446, 2447, 2448, 2449, 2450, 2451, 2452, 2453, 2454, 2455, 2456, 2457, 2458, 2459, 2460, 2461, 2462, 2463, 2464, 2465, 2466, 2467, 2468, 2469, 2470, 2471, 2472, 2473, 2474, 2475, 2476, 2477, 2478, 2479, 2480, 2481, 2482, 2483, 2484, 2485, 2486, 2487, 2488, 2489, 2490, 2491, 2492, 2493, 2494, 2495, 2496, 2497, 2498, 2499, 2500, 2501, 2502, 2503, 2504, 2505, 2506, 2507, 2508, 2509, 2510, 2511, 2512, 2513, 2514, 2515, 2516, 2517, 2518, 2519, 2520, 2521, 2522, 2523, 2524, 2525, 2526, 2527, 2528, 2529, 2530, 2531, 2532, 2533, 2534, 2535, 2536, 2537, 2538, 2539, 2540, 2541, 2542, 2543, 2544, 2545, 2546, 2547, 2548, 2549, 2550, 2551, 2552, 2553, 2554, 2555, 2556, 2557, 2558, 2559, 2560, 2561, 2562, 2563, 2564, 2565, 2566, 2567, 2568, 2569, 2570, 2571, 2572, 2573, 2574, 2575, 2576, 2577, 2578, 2579, 2580, 2581, 2582, 2583, 2584, 2585, 2586, 2587, 2588, 2589, 2590, 2591, 2592, 2593, 2594, 2595, 2596, 2597, 2598, 2599, 2600, 2601, 2602, 2603, 2604, 2605, 2606, 2607, 2608, 2609, 2610, 2611, 2612, 2613, 2614, 2615, 2616, 2617, 2618, 2619, 2620, 2621, 2622, 2623, 2624, 2625, 2626, 2627, 2628, 2629, 2630, 2631, 2632, 2633, 2634, 2635, 2636, 2637, 2638, 2639, 2640, 2641, 2642, 2643, 2644, 2645, 2646, 2647, 2648, 2649, 2650, 2651, 2652, 2653, 2654, 2655, 2656, 2657, 2658, 2659, 2660, 2661, 2662, 2663, 2664, 2665, 2666, 2667, 2668, 2669, 2670, 2671, 2672, 2673, 2674, 2675, 2676, 2677, 2678, 26

The map shows the Thorley area in Surrey. A large light blue area is labeled 'Thorley Houses'. To its south is 'Castle Farm'. To the east of Castle Farm is 'Honeyuckle House', which is enclosed in a red rectangle. Further east is 'Thorley Houses Farm'. Roads shown include 'GREAT WITLEY ROAD' running along the bottom left, 'THORLEY LANE WEST' running diagonally from the bottom left towards the center, and 'ST JAMES WAY' running vertically on the right. A red circle marks a junction on St James Way. Other labels include 'AT 1184' and 'BLACKS' on the right side.

2019-2020

(c) $\frac{d}{dt} \left(\frac{1}{2} m v^2 \right) = -\frac{d}{dt} \left(\frac{1}{2} k x^2 \right)$

Lea Grove



Transfer to All Saints (blue)

South Street



Transfer to Central (blue)

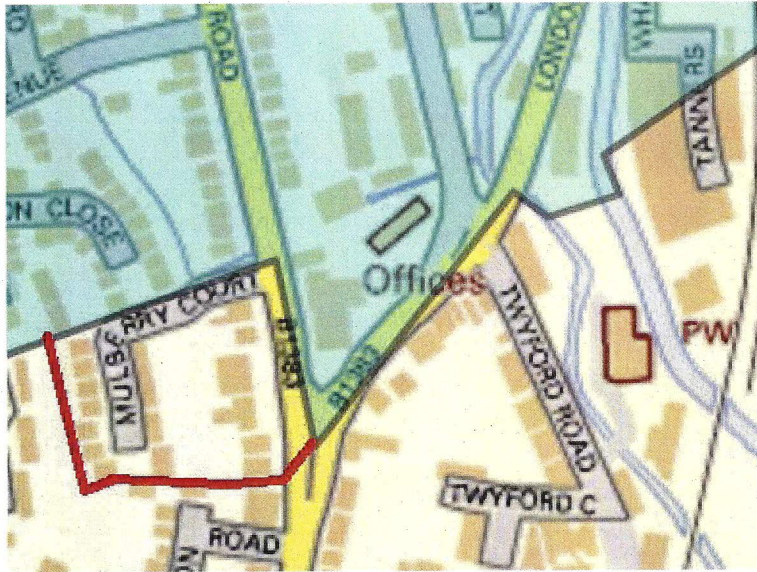
A map of the area around the school, showing a red boundary line enclosing a large area. The map includes labels for 'School', 'ReGENCY CL', 'A1260', 'KING STREET', 'WINDMILL L', 'PW', and 'B100'.

Styleman's Farm (Hallingbury Road)



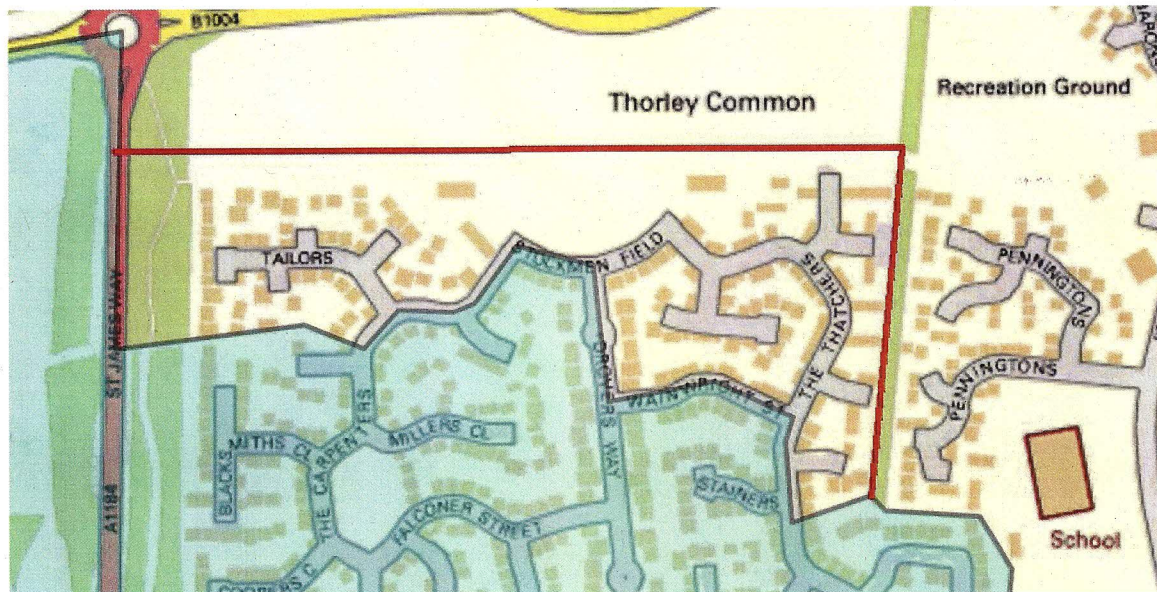
Transfer
to All
Saints
(blue)

Mulberry Court, South Road



Transfer to Central (blue)

The Thatchers, Stockmen Field, Drovers Way, Wainwright Street, Brewers Close, Thresher Close, The Carpenters, Tailors



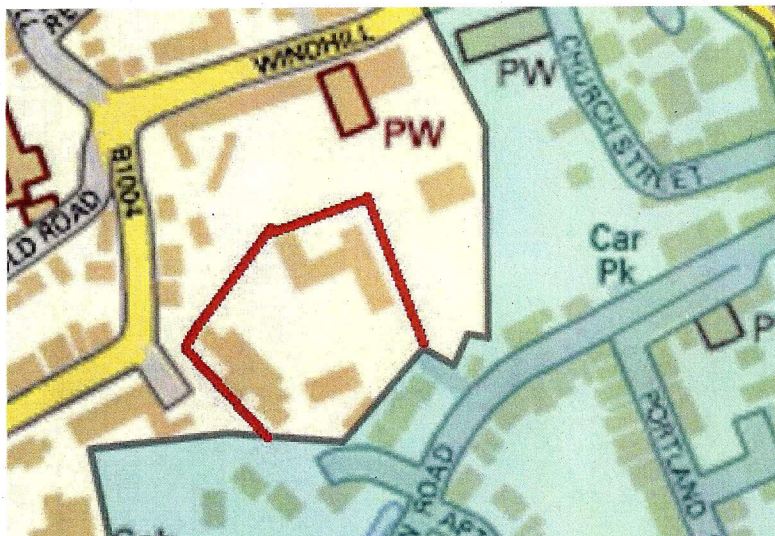
Transfer to South (blue)

Tanners Wharf



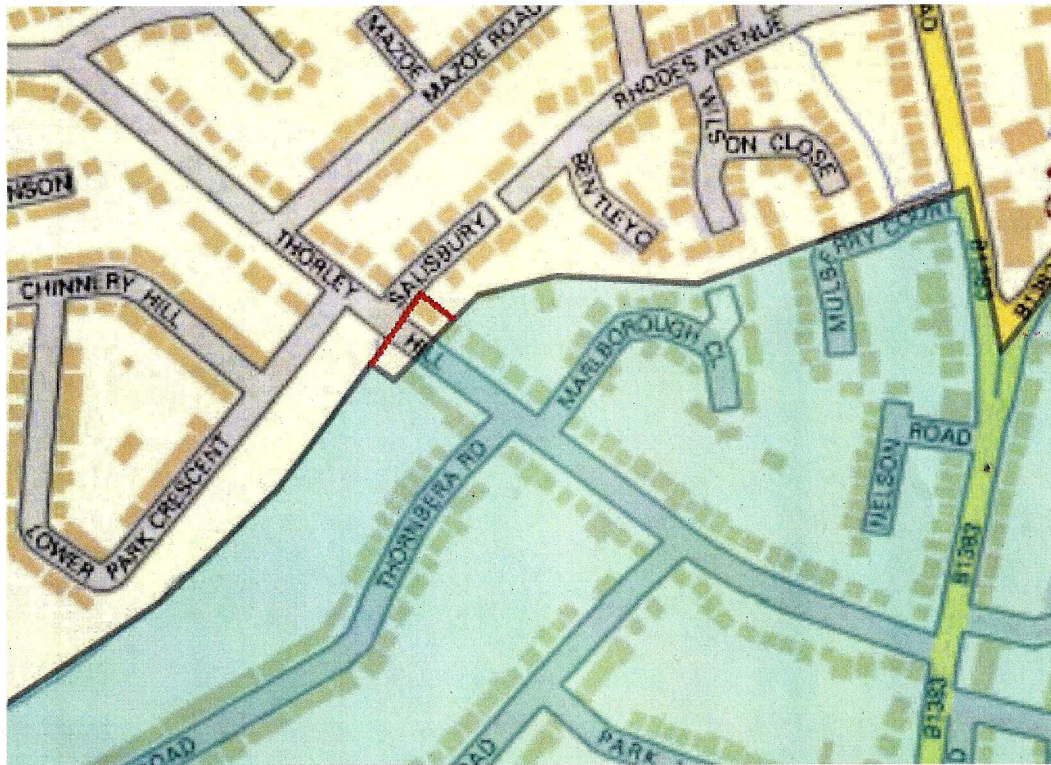
Transfer to Central (blue)

Priory Court



Transfer to Central (blue)

Thorley Hill



Transfer to South (blue)